


SUMMARY

As on 29/12/2021 03:39:08 PM

APPLICANTS, PLOTS & SEED NUMBER

Scheme : NILAY KUNJ AND RAMNAGARIYA VISTAR [ZONE-09] KHATEDAR

S.No.	USE GROUP	SIZE GROUP (Sq.Mt.)	APPLICANT	BLOCK	PLOTS	SEED NUMBER
1	RESIDENTIAL	GROUP -A	3	0	4	2351
2	RESIDENTIAL	GROUP -B	2	0	3	5982
3	RESIDENTIAL	GROUP -C	1	0	3	1473
Total:			6	0	10	


AAO(Zone-09)
XEN(09)
DC(09)
System Analyst
AC (Land)

JAIPUR DEVELOPMENT AUTHORITY, JAIPUR

RESULT OF LOTTERY DRAW

SCHEME: NILAY KUNJ AND RAMNAGARIYA VISTAR [ZONE-09] KHATEDAR

USE GROUP : RESIDENTIAL

SIZE GROUP : GROUP -A

DATED : 29/12/2021


PAGE NO.: 1

SEED NO. 2351

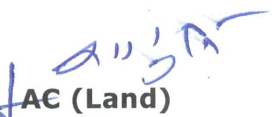
S.No	Applicant ID & Name	Applicant Village	Block No.	Plot/Shop No.	Size (Sq.Mt.)	Location of Plot/Shop
1	1298 RAMKALYAN S/O MOOLCHAND	GONER		115	264	NILAY KUNJ
2	1298 RAMKALYAN S/O MOOLCHAND	GONER		R/146	90	NILAY KUNJ
3	1298 RAMKALYAN S/O MOOLCHAND	GONER		R/143	90	NILAY KUNJ


AAO(Zone-09)


XEN(09)


DC(09)


System Analyst


AC (Land)

Report End

JAIPUR DEVELOPMENT AUTHORITY, JAIPUR

RESULT OF LOTTERY DRAW

SCHEME: NILAY KUNJ AND RAMNAGARIYA VISTAR [ZONE-09] KHATEDAR

USE GROUP : RESIDENTIAL

SIZE GROUP : GROUP -B

DATED : 29/12/2021

PAGE NO.: 1

SEED NO. 5982

S.No	Applicant ID & Name	Applicant Village	Block No.	Plot/Shop No.	Size (Sq.Mt.)	Location of Plot/Shop
1	1324 BHAGWAN SAHAY ,SHANKAR LAL S/O HANUMAN SAHAY	MURLIPURA		B/480	90	RAMNAGARIYA VISTAR
2	1324 BHAGWAN SAHAY ,SHANKAR LAL S/O HANUMAN SAHAY	MURLIPURA		B/479	90	RAMNAGARIYA VISTAR


AAO(Zone-09)


XEN(09)


DC(09)


System Analyst


AC (Land)

Report End

JAIPUR DEVELOPMENT AUTHORITY, JAIPUR

RESULT OF LOTTERY DRAW

SCHEME: NILAY KUNJ AND RAMNAGARIYA VISTAR [ZONE-09] KHATEDAR

USE GROUP : RESIDENTIAL

SIZE GROUP : GROUP -C

DATED : 29/12/2021

PAGE NO.: 1

SEED NO. 1473

S.No	Applicant ID & Name	Applicant Village	Block No.	Plot/Shop No.	Size (Sq.Mt.)	Location of Plot/Shop
1	1324 BHAGWAN SAHAY ,SHANKAR LAL S/O HANUMAN SAHAY	MURLIPURA		B/571	45	RAMNAGARIYA VISTAR


AAO(Zone-09)


XEN(09)


DC(09)


System Analyst


AC (Land)

Report End